This is a digital copy of a book that was preserved for generations on library shelves before it was carefully scanned by Google as part of a project to make the world's books discoverable online.

It has survived long enough for the copyright to expire and the book to enter the public domain. A public domain book is one that was never subject to copyright or whose legal copyright term has expired. Whether a book is in the public domain may vary country to country. Public domain books are our gateways to the past, representing a wealth of history, culture and knowledge that's often difficult to discover.

Marks, notations and other marginalia present in the original volume will appear in this file - a reminder of this book's long journey from the publisher to a library and finally to you.

Usage guidelines

Google is proud to partner with libraries to digitize public domain materials and make them widely accessible. Public domain books belong to the public and we are merely their custodians. Nevertheless, this work is expensive, so in order to keep providing this resource, we have taken steps to prevent abuse by commercial parties, including placing technical restrictions on automated querying.

We also ask that you:

+ *Make non-commercial use of the files* We designed Google Book Search for use by individuals, and we request that you use these files for personal, non-commercial purposes.
+ *Refrain from automated querying* Do not send automated queries of any sort to Google's system: If you are conducting research on machine translation, optical character recognition or other areas where access to a large amount of text is helpful, please contact us. We encourage the use of public domain materials for these purposes and may be able to help.
+ *Maintain attribution* The Google "watermark" you see on each file is essential for informing people about this project and helping them find additional materials through Google Book Search. Please do not remove it.
+ *Keep it legal* Whatever your use, remember that you are responsible for ensuring that what you are doing is legal. Do not assume that just because we believe a book is in the public domain for users in the United States, that the work is also in the public domain for users in other countries. Whether a book is still in copyright varies from country to country, and we can't offer guidance on whether any specific use of any specific book is allowed. Please do not assume that a book's appearance in Google Book Search means it can be used in any manner anywhere in the world. Copyright infringement liability can be quite severe.

About Google Book Search

Google's mission is to organize the world's information and to make it universally accessible and useful. Google Book Search helps readers discover the world's books while helping authors and publishers reach new audiences. You can search through the full text of this book on the web at `http://books.google.com/`

UNIVERSITY OF VIRGINIA LIBRARY
X000465638

LIBRARY OF THE
UNIVERSITY OF VIRGINIA

FROM THE BOOKS OF

JAMES ALSTON CABELL

JUST PUBLISHED,

GEOGRAPHIA CLASSICA;

A SKETCH OF

Antient Geography,

FOR THE USE OF SCHOOLS.

IN ONE VOLUME OCTAVO,

BY THE SAME AUTHOR.

ALSO,

OUTLINES OF HISTORY,

FROM

THE EARLIEST PERIOD TO THE PRESENT TIME,

ARRANGED FOR THE USE OF SCHOOLS.

WITH QUESTIONS.

BY JOHN FROST, A. M.

Second Edition.

AN

ATLAS

OF

ANTIENT GEOGRAPHY.

BY SAMUEL BUTLER, D. D.

AUTHOR OF MODERN AND ANTIENT GEOGRAPHY FOR THE USE OF SCHOOLS.

STEREOTYPED BY J. HOWE.

Philadelphia:

CAREY & LEA—CHESTNUT STREET.

1832.

G
MAR

G
1033
.B8
1832
490603

UV

J. A. Cabeca

INDEX.

I. Orbis Veteribus Notus.
II. Britannia.
III. Hispania.
IV. Gallia.
V. Germania.
VI. Vindelicia.
VII. Italia, Pars I.
VIII. Italia, Pars II.
IX. Macedonia.
X. Græcia extra Pelo:
XI. Peloponnesus.
XII. Insulæ Maris Ægæi.
XIII. Asia Minor.
XIV. Oriens.
XV. Syria.
XVI. Palæstina. ∇ 16 A.
XVII. Armenia.
XVIII. Africa.
XIX. Mauritania, Numidia, and Africa Propria.
XX. Ægyptus.
XXI. Plans.

PREFATORY NOTE

TO THE

INDEX OF DR. BUTLER'S ANTIENT ATLAS.

It is to be observed in this Index, which is made for the sake of complete and easy reference to the Maps, that the Latitude and Longitude of Rivers, and names of Countries, are given from the points where their names happen to be written in the Map, and not from any remarkable point, such as their source or embouchure. The same River, Mountain, or City, &c., occurs in different Maps, but is only mentioned once in the Index, except very large Rivers, the names of which are sometimes repeated in the Maps of the different countries to which they belong.

Owing to the weak state of the Author's eyes, some trifling inaccuracies escaped him when examining the Maps, even with double magnifiers; such as Nogara for Nagara, Motilo for Matilo, Melilæa for Melitæa, &c. The student is requested to excuse these, which can hardly in any instance occasion him a moment's difficulty, and in all cases may be corrected by the Index subjoined, which, where it differs from the maps, will be found the more accurate of the two.

The *quantity* of the places mentioned has been ascertained, as far as was in the Author's power, with great labor, by reference to the actual authorities, either Greek prose writers, (who often, by the help of a long vowel, a diphthong, or even an accent, afford a clue to this,) or to the Greek and Latin poets, without at all trusting to the attempts at marking the quantity in more recent works, experience having shown that they are extremely erroneous.

The Author does not flatter himself that he has altogether succeeded in this extremely difficult point, though he has taken great pains with it. In some instances, where there are no means of ascertaining the quantity by poetic usage, custom, derivation, or any authentic source, and in cases where the syllable is known to be common, or is obviously long, the quantity is not marked.

It is certain that the Antients in very many cases had no settled rules for the quantity of proper names. Even in the very best writers we have singular anomalies in the most common, such as Ăpūlia, and Āpūlia, and Appŭlus, in Horace; Sīcănĭus and Sĭcānius, Sĭcŭlus and Sīcĕlĭdes, Sīdōnius and Sīdŏnĭus, Ītălus and Ĭtălus, in Virgil; to say nothing of innumerable instances in other writers. So that they seem in many cases to have reserved to themselves the power of making those vowels which are generally called doubtful, either long or short in the same word, as suited their purpose. Hence we have Bătăvi and Batāvi, Brĭtanni and Brītones, &c. &c.

These observations might be extended to a much greater length, but it is hoped enough has been said to show the difficulties of the subject, and obtain the indulgence of scholars.

Published by Carey &

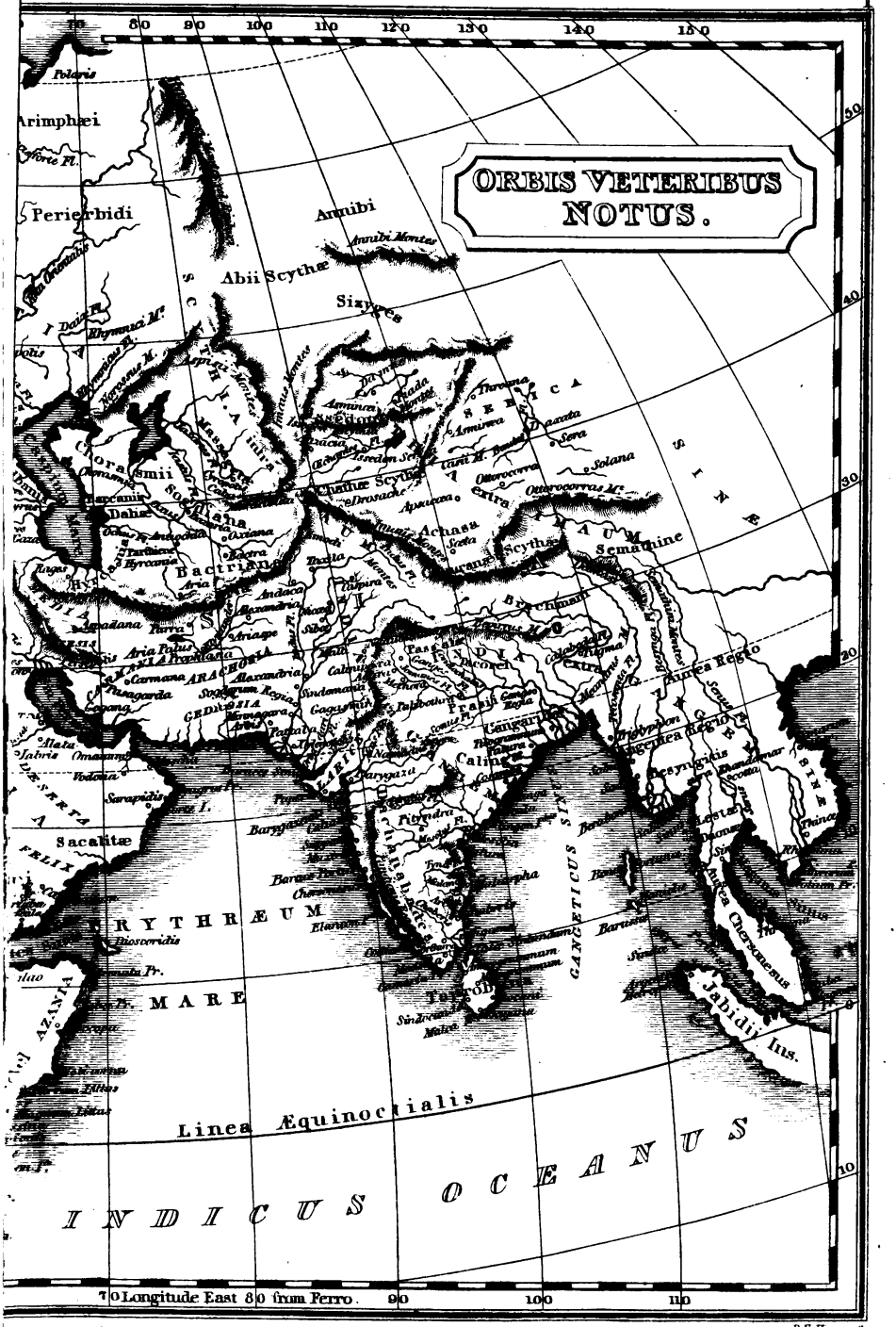
ORBIS VETERIBUS NOTUS.
Polaris
Arimphæi
Perierbidi
Annibi
Annibi Montes
Abii Scythæ
Sizyges
Chorasmii
Sogdiana
Bactriana
Chathæ Scythæ
Achasa
Scythæ
Semathine
Brachmani
Aurea Regio
Gangetica Regio
Besyngitis
Caling
Sacalitæ
Rhythræum
Mare
Gangeticus Sinus
Jabidii Ins.
Linea Æquinoctialis
Indicus Oceanus
70 Longitude East 80 from Ferro.
P. E. Hamm Sc.

Lea Philad.a

BRITANNIA ANTIQUA.
Roman Miles.
10 20 40 60 80
English Miles.
5 10 20 30 40 50
ALBANI
DAMNII
VENTI
SELGOVÆ
NOVANTÆ
BRIGANTES
CORNAVII
CATYEUCHLANI
CORITANI
CANTII
ATREBATES
DUMNONII
MAURITANIA
MARE INTERNUM vel HIBERNICUM
Mona vel Monœda
MONA (Anglesey)
Vallum Antonini
Vallum Severi vel Hadrianum
Bodotria Æstuarium
Tuus Æst.
Tavus Fl.
Taodunum
Lindum
Alata Castra
Vindomora
Bremenium
Trimontium
Castra Exploratorum
Bulgium
Blatum
Deva Fl.
Vidogara Fl.
Colonia
Coria Damniorum
Alauna
Corda
Condeverum
Tuessis
Segedunum
Coria Pinar.
Coelanium
Pons Ælii
Vindomora
Vinnovium
Dunus Sinus
Alione
Vedra Fl.
Bibra
Brocavum
Morbium
Calatum
Tiddum
Lindum
Tisa Fl.
Uriconium
Bravonacum
Bremenium
Bremenacum
Longovicum
Lagecium
Coccium
Rigodunum
Condate
Deva vel
Bricaca
Lindum
Isurium
Eboracum
Brigantium Extrema
Pampocalia
Delgovicia
Parisi
Petuaria
Ocellum Pr.
Abus Fl.
Danum
Morbium
Praetorium
Camboglanum
Segontium
Setantiorum Portus
Belisama Æst.
Mona Cæsaris
Ivernia
Hibernia
Racina
Epidium Pr.
Robogdium
Ierne
Iscanium Pr.
Lagat Fl.
Ituna Æst.
Vivisdun
Morionium Pr.
Cimbrica Chersonesus
Germania
Oceanus Germanicus
Oceanus Britannicus
Oceanus Hibernicus
Mare Cantabricum
Mare Atlanticum
Mare Balticum
Mare Cimbricum
Mare Germanicum
Mare Britannicum
Mare Hibernicum
Mare Internum
Mare Cantabricum
Mare Atlanticum
Mare Balticum
Mare Cimbricum
Mare Germanicum
Mare Britannicum
Mare Hibernicum
Mare Internum

Published by Carey & Lea. Philad.ª

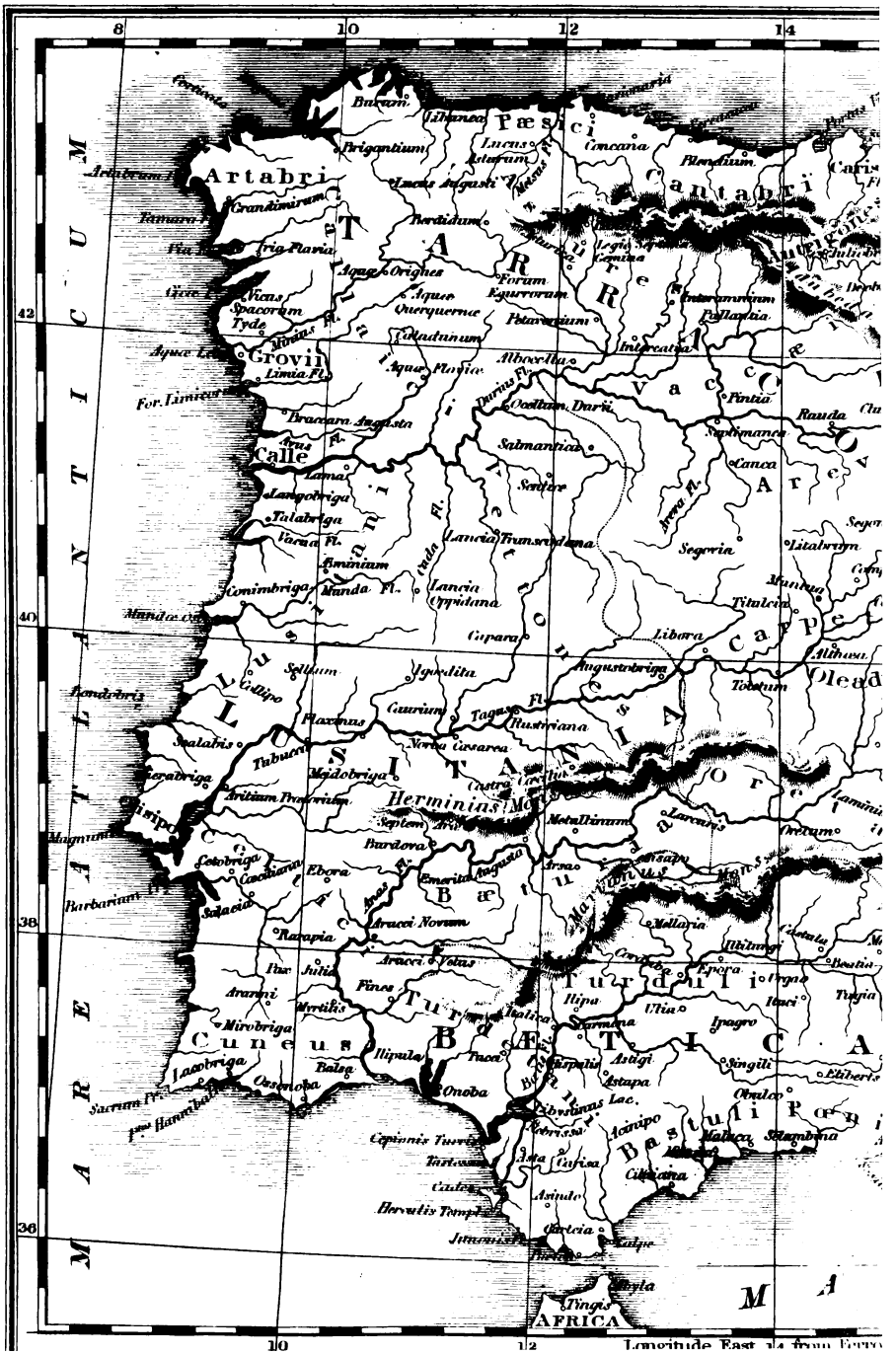

8
10
12
14
42
40
38
36
MARE ATLANTICUM
Artabri
Grandimirum
Tria Flavia
Vicus Spacorum Tyde
Grovii
Limia Fl.
Calle
Lama
Langobriga
Talabriga
Vacua Fl.
Aminium
Conimbriga
Mundae Os.
Bracara Augusta
Aquae Flaviae
Aquae Origines
Aquae Querquernae
Caladunum
Lucus Augusti
Brigantium
Burum
Libanca
Lucus Asturum
Pæsici
Concana
Cantabri
Blendium
Legio Gemina
Forum Egurrorum
Petavonium
Interamnium
Pallantia
Intercatia
Albocella
Ocellum Durii
Salmantica
Sentice
Lancia Transcudana
Lancia Oppidana
Cupara
Vaccæi
Pintia
Rauda
Septimanca
Canca
Segovia
Litabrum
Titulcia
Libora
Augustobriga
Toletum
Oleada
Sellium
Igoedita
Caurium
Tagus Fl.
Rusticiana
Norba Cæsarea
Tabucca
Meidobriga
Aritium Praetorium
Herminius Mons
Septem Ara
Metallinum
Larcaris
Oretum
Bardova
Emerita Augusta
Arsa
Marianus Mons
Ebora
Cetobriga
Cæciliana
Salacia
Barbarium Pr.
Rarapia
Aracci Novum
Aracci Vetus
Pax Julia
Fines
Arannii
Mirobriga
Cuneus
Lacobriga
Ossonoba
Balsa
Ilipula
Onoba
Turdulii
Ilipa
Ulia
Ipagro
Epora
Mellaria
Ilitiurgi
Castula
Beatia
Tugia
Itaci
Singili
Astigi
Astapa
Lac.
Acinipo
Malaca
Selambina
Cilicianna
Asta
Carisa
Asindo
Cartcia
Calpe
Tingis
AFRICA
Longitude East 14 from Ferro

3

HISPANIA ANTIQUA.
Roman Miles.
10 20 30 40 50 75 100 150
GALLIA
Pyrenaei Montes
Gallicus Sinus
Ruscino
Pyrenaeum
Emporiae
Indigetes
Ausetani
Aquae Voconis
Laletani
Blanda
Praetorium
Barcino
Cosetani
Tarraco
Fines
Oleastrum
Derlosa
Iberus
Ilercaones
Chersonesus
Colubraria
Sepelacis
Saguntum
Valentia
Sucro
Dianium
Dianium Pr.
Lacentum
Ilixis
Ilone
Scombraria Pr.
Scombraria Pr.
Carthago Nova
Scipionis Monumentum
Barin
Urci
Murgis
Charidenum Pr.
Cartenna
Sparturius Campus
Orospeda Mons
Contestani
Salaria
Libisosa
Capul Ana
Egelesta
Parietinae
Saltica
Lobettum
Etovissa
Turia Fl.
Sucro Fl.
Damania
Segobriga
Valeria
Putea
Turbulo
Carthago Vetus
Colenda
Urbiaca
Edetani
Ilerda
Erga
Celsa
Octogesa
Bilbilis
Termes
Numantia
Calagurris
Turiaso
Iberus Fl.
Ebellinum
Iacca
Iaccetani
Osca
Caesar Augusta
Vascones
Pompelo
Varia
Berones
Vesperies
Oeaso
Menesca
Tritium
Ceretani
Iesona
Cinga Fl.
Sicoris Fl.
Burgusia
Lacetani
Bætulo
Vascones
Vesperies
Orospeda Mons
Bastia
Taraniana
Mugilis
Mugilis Pr.
Ilercaones
Edetani
Celtiberi
Valeponga
Ergavica
Ilerda
Cosetani
Iberus
Ebusus
Pityusae Ia.
Ophiusa
Capraria
Pollentia
Major
Palma
Minor
Mago
BALEARES vel GYMNESIAE
Gallicus Sinus
Mare Internum
Africa
16
18
20
22
42
38
36

Published by Carey & L

IV.
Longitude East from Perro.
GERMANIA
GERMANIA SECUNDA
BELGICA PRIMA
ITALIA
SINUS GALLICUS
Menapii
Toxandri
Eburones
Condrusi
Treveri
Mediomatrici
Leuci
Lingones
Sequani
Helvetii
Allobroges
Vocontii
Salyes
Edui
Cubi
Catalauni
Vesontio
Lugdunum
Vienna
Ascaburgium
Colonia Agrippina
Juliacum
Constantes
Mogantiacum
Argentoratum
Mons Brisiacus
Briganti Lac.
Brigantia
Caria
Philad.
P.E. Hamm sc.

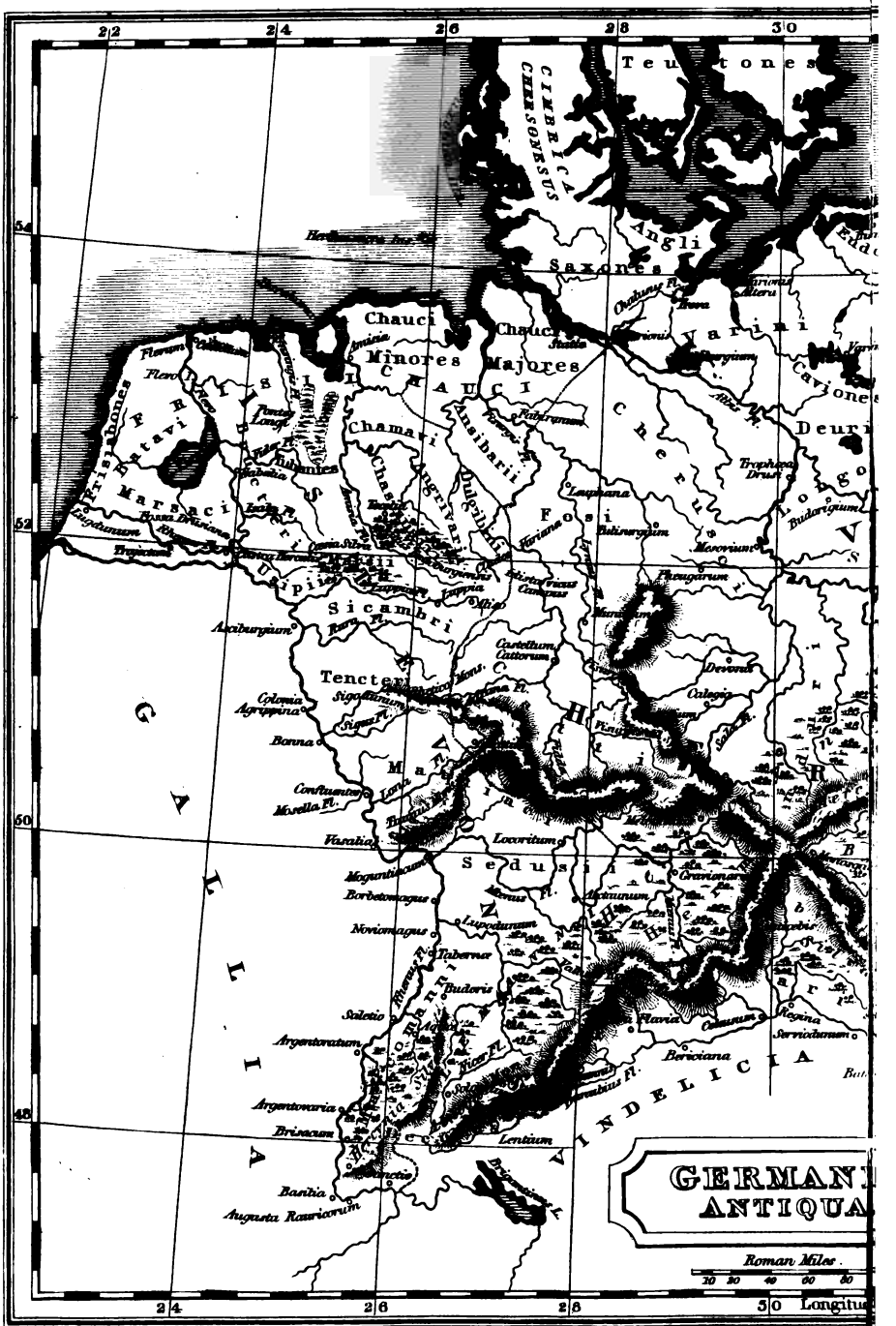

Published by Carey &